

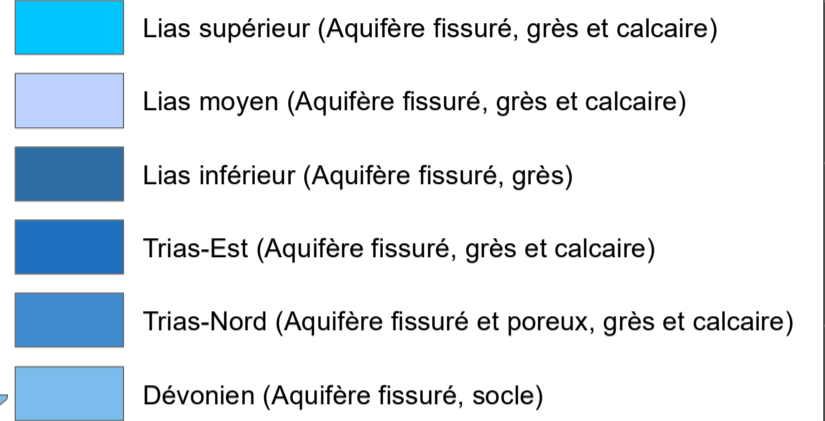


Concentrations moyennes en métolachlore-ESA 2021

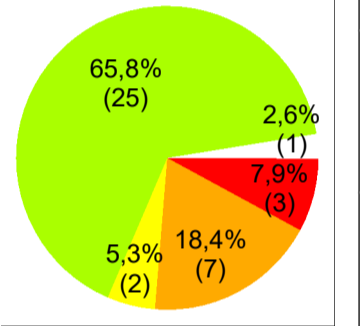
Réseau de la directive cadre eau



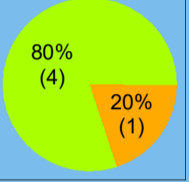
Masses d'eau souterraine



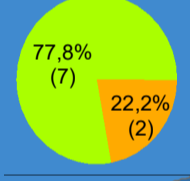
Répartition au niveau national



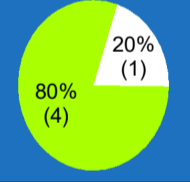
Répartition Dévonien



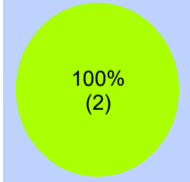
Répartition Trias nord



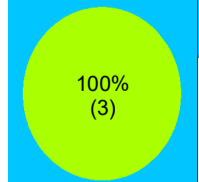
Répartition Trias est



Répartition Lias moyen



Répartition Lias supérieur



Répartition Lias inférieur

